












**Significant Ecological  
Areas Policy Map**

**Figure 6.2**

**LEGEND:**

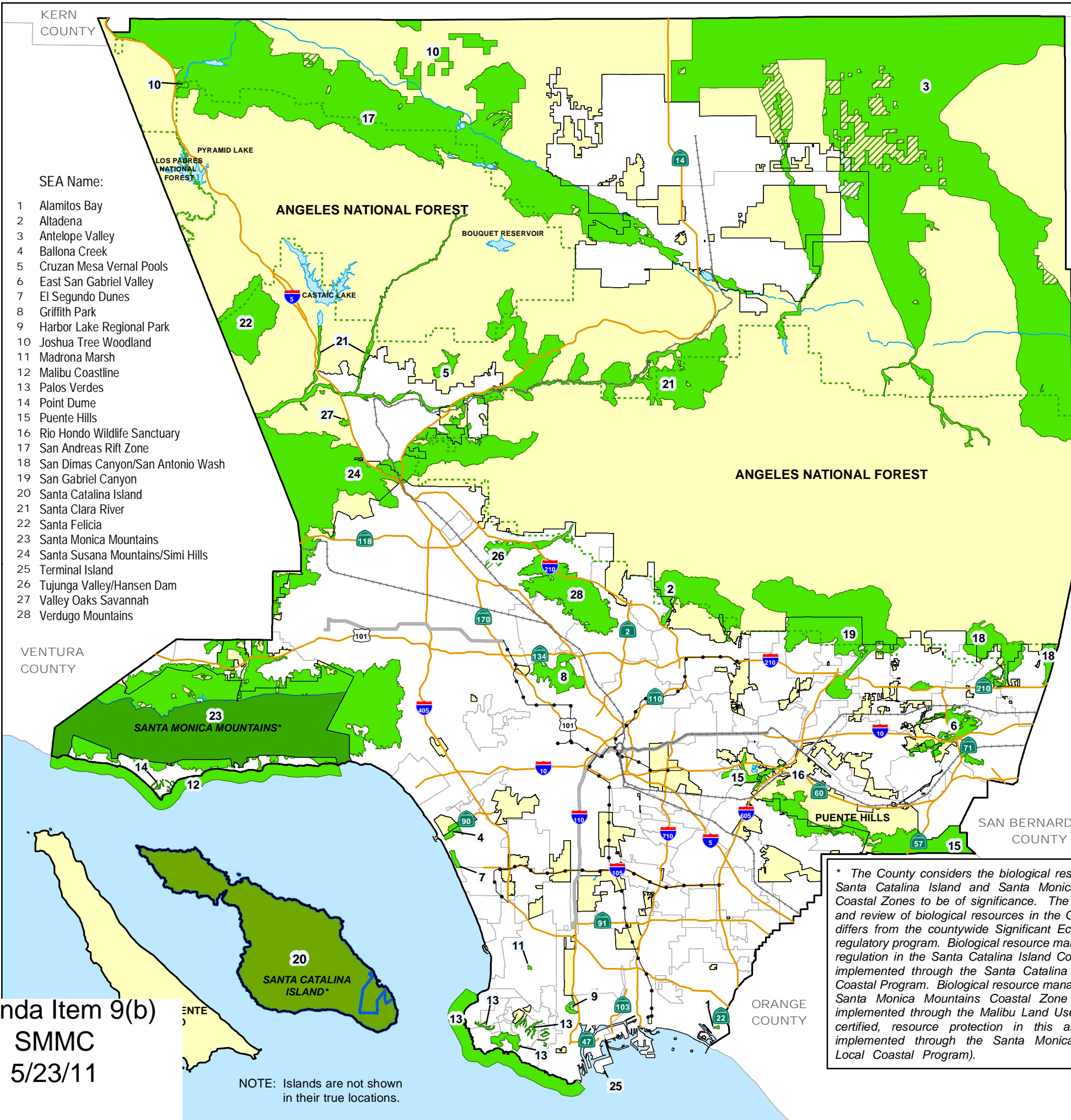
-  Significant Ecological Area
-  Ecological Transition Area
-  Santa Monica Mtns Coastal Zone\*
-  Catalina Island Coastal Zone\*

**Base Layers**

-  Metrolink
-  Existing Metro Rail
-  Existing Metro Transitways
-  Freeways
-  National Forest
-  Unincorporated Area
-  Water Body

NOTE: This map is a component of the Los Angeles County General Plan Update Program. It is a working draft subject to revision. This map will not be official until adopted by the Board of Supervisors. Information within cities is for reference only. Suggestions for modifications to its content will be considered by County staff when revising the map for public hearings by the Regional Planning Commission. Written comments and supporting documentation should be submitted to the Department of Regional Planning General Plan Development Section (address: 320 W. Temple Street, Los Angeles, CA 90012; fax: 213-626-0434; or email: [generalplan@planning.lacounty.gov](mailto:generalplan@planning.lacounty.gov)).

\* The County considers the biological resources in the Santa Catalina Island and Santa Monica Mountains Coastal Zones to be of significance. The management and review of biological resources in the Coastal Zones differs from the countywide Significant Ecological Area regulatory program. Biological resource management and regulation in the Santa Catalina Island Coastal Zone is implemented through the Santa Catalina Island Local Coastal Program. Biological resource management in the Santa Monica Mountains Coastal Zone is currently implemented through the Malibu Land Use Plan (when certified, resource protection in this area will be implemented through the Santa Monica Mountains Local Coastal Program).



- SEA Name:
- 1 Alamitos Bay
  - 2 Altadena
  - 3 Antelope Valley
  - 4 Ballona Creek
  - 5 Cruzan Mesa Vernal Pools
  - 6 East San Gabriel Valley
  - 7 El Segundo Dunes
  - 8 Griffith Park
  - 9 Harbor Lake Regional Park
  - 10 Joshua Tree Woodland
  - 11 Madrona Marsh
  - 12 Malibu Coastline
  - 13 Palos Verdes
  - 14 Point Dume
  - 15 Puente Hills
  - 16 Rio Hondo Wildlife Sanctuary
  - 17 San Andreas Rift Zone
  - 18 San Dimas Canyon/San Antonio Wash
  - 19 San Gabriel Canyon
  - 20 Santa Catalina Island
  - 21 Santa Clara River
  - 22 Santa Felicia
  - 23 Santa Monica Mountains
  - 24 Santa Susana Mountains/Simi Hills
  - 25 Terminal Island
  - 26 Tujunga Valley/Hansen Dam
  - 27 Valley Oaks Savannah
  - 28 Verdugo Mountains

VENTURA COUNTY

RIVERSIDE COUNTY

SAN BERNARDINO COUNTY

ORANGE COUNTY

Agenda Item 9(b)  
SMMC  
5/23/11

NOTE: Islands are not shown in their true locations.



Los Angeles County  
Department of Regional Planning